

**INDONESIA FAMTRIP
NOVEMBER 2011
(ITINERARY)**

MAIN PROGRAM (15-23 Oct 2011)

DAY 01 (15 Oct): EUROPE – DENPASAR

Depart from city in Europe (note: ticket by own arrangement) for flight to Denpasar, Bali. Meals and overnight onboard.

DAY 02 (16 Oct): ARRIVE DENPASAR, BALI

Arrive at Ngurah Rai Airport of Denpasar – Bali, meeting service and followed with a transfer to hotel (to be advised) for your accommodation. On arrival, site inspection of the hotel, then rooms' key distribution. Rest of the day is free program.

DAY 03 (17 Oct): UBUD TOUR + SUNSET DINNER CRUISE (B,L,D)

Breakfast at hotel. Morning free at leisure.

Start at 11:00 to Ubud. The trip will bring you to explore Ubud and its surrounding, which is believed as the center of Artists, Arts and Crafts in this island. Drive through the village of Batubulan to visit a Balinese compounds as a sample of traditional Balinese home which looks inward. Usually the house is entered through a gateway backed by a small wall known as the "aling-aling". It serves a practical and a spiritual purpose, both preventing passersby from seeing in and stopping evil spirits from entering. Continue the trip to a hotel (to be advised) for hosted lunch and site inspection, then proceed to the center of Ubud, where pasar or market is located. Spend some time to enjoy the activity of sellers and buyers, then we will transfer you to Benoa Harbor to onboard the cruise ship for a sunset dinner cruise along Benoa Bay. After the cruise, return to hotel, overnight.

DAY 04 (18 Oct): FULL DAY BARONG & KINTAMANI TOUR (B)

Breakfast at hotel. Check-out from hotel, then start the tour with a drive to Batu Bulan where you'll watch Barong and Kris dance which is graphic portrayal of endless battle between good and evil. You go on to driving on the coach to visit Celuk (home of gold and silver smith) and Mas (the village of wood-carvers). Next stop will be at Goa Gajah (the Elephant Cave), Tirta Empul holy spring temple at Tampak Siring. The highlight of the tour where you will view a great volcanic Mount Batur with its magnificent Lake Batur beside. Last stop will be at Kehen Temple in the town of Bangli. Return to South Area of Bali, then check-in at hotel (to be advised) for your accommodation.

DAY 05 (19 Oct): FULL DAY HOTELS INSPECTION (B,L)

Breakfast at hotel. Site inspection of the hotel, then depart for full day hotels inspection trip, with a visit to the following hotels:

- 10:00-11:00 at _____

- 11:15-12:15 at _____
- 12:30-14:30 at _____ (including hosted lunch)
- 15:00-16:00 at _____
- 16:30-17:30 at _____

Return to hotel, overnight.

DAY 06 (20 Oct): DENPASAR – MAKASSAR – TORAJA (B)

After breakfast at hotel, transfer to the airport for morning flight to Makassar in South Sulawesi. On arrival, meeting service and set out on the picturesque drive to Toraja. A drive from approx 7 hours along the Buginese villages with their typical houses. Afternoon stop on the Puncak Lakawan to enjoy the spectacular view. Late afternoon arrive in Rantepao. Overnight at hotel (to be advised).

DAY 07 (21 Oct): TORAJA (B)

After breakfast, a full day exploring Toraja. First we will visit Lemo to see rows of Tau Tau statues and the hanging graves. Onwards to Suaya to discover the secret of the Baby Tree, Also visiting today Londa, to see an ancient grave where the deceased are entombed. At Kete Kesu one of the oldest Torajan villages we can see Tongkonan, and old rice barns, also famous for its traditional colorful woodcarving. Return to hotel, overnight.

DAY 08 (22 Oct): TORAJA - MAKASSAR (B)

After breakfast, drive back to Makassar. On arrival, direct to hotel (to be advised) in Makassar for your accommodation. Rest of the day is free at leisure.

DAY 09 (23 Oct): MAKASSAR – OUT/SURABAYA (B)

Breakfast at hotel. Today, the option will be yours. Options are as follow:

1. Take morning flight to Denpasar – Bali or Jakarta, which then connect with your international flight back to Europe.
2. Take flight to Surabaya, which then continue with the next journey.

EXTENSION/OPTIONAL PROGRAM – (23 Oct -27 Oct 2011)

Upon arrival at Juanda Airport of Surabaya in East Java, meeting service and followed with a city sightseeing of Surabaya featuring the traditional harbor of Kalimas to see harbor activities and to view traditional “Phinisi” schooners. Heores Monument as the hallmark of the city and to Kayun Flower Market. Check-in at hotel (to be advised) for your accommodation.

DAY 10 (23 Oct): BROMO EXCURSION (B)

We leave the hotel just after midnight, depart for Tosari Village on the foot of Mount Bromo. Continue the trip by jeep to watch the sunrise coming up beautifully (if weather permitted), then followed across the sand-sea, to climb 245 stair cases to reach the rim crater of Mount Bromo. After a short break, return drive to your hotel in Surabaya. Rest of the day is free program.

DAY 11 (24 Oct): SURABAYA - JOGJAKARTA (B)

Breakfast at hotel. Transfer to train station for train (air-conditioned cabin) to Jogjakarta. On arrival, meeting service and transfer to hotel (to be advised) for your accommodation.

DAY 12 (25 Oct): JOGJAKARTA (B)

Breakfast at hotel. Full day excursion to Borobudur temple, Jogja City and Prambanan temple. Start with road to Borobudur temple, the greatest of all Indonesian monuments, around 1'200 years old, this is the world's largest Buddhist monument. Over the centuries it became buried under jungle growth and volcanic ash. After, we visit the nearby Mendut temple, and then return to the city for a city tour, covers Sultan's Royal Palace, Taman Sari Water Castle, Batik Home Industry, and Leather puppet handicraft. Continue the trip to the most impressive 9th century Prambanan temple, where restoration project has corrected centuries of neglect, and today the privileged visitor can once more experience the glorious symmetry, grace and wealth of sculptural detail. Return to hotel, overnight.

DAY 13 (26 Oct): JOGJAKARTA - OUT (B)

Breakfast at hotel. Today, the option will be yours. You might fly to Denpasar or Jakarta to be connected with your international flight.

DAY 14 (27 Oct): ARRIVE EUROPE

Arrive back at city in Europe.

FINANCIAL/COST

Every famtrip's member expenses only for plane ticket and domestic and international departure tax. Marine Tour would responsible for other expenses, such as accommodation, travel bus etc.

MAIN PROGRAM

- DPS-UPG-DPS, +/- Euro 202.00/person
or
- DPS-UPG-CGK, +/- Euro 234.00/person




EXTENSION PROGRAM



- UPG-SUB + JOG-DPS, +/- Euro 172.00/person
or
- UPG-SUB + JOG-CGK, +/- Euro 164.00/person
Addition cost
- Train from Surabaya to Jogja, +/- Euro 20.00/person





Domestic departure tax (including in domestic ticket).
International departure tax sebesar Rp. 150'000/person.

TOURISM OBJECTS DESCRIPTION & IMAGES



Based on Draft ITINERARY of FLORES FAMTRIP 2011



D a y	Program	PIC	Remarks
1	SIKKA DISTRICT Sanggar Bliran Sina, Watublapi		<p>Learn about Ikat weaving process, workshop on ikat weaving & organic dyeing, community based tourism with traditional dances.</p> <p>The guests can buy ikats here. We spend ± 3hours for whole program.</p> <p>Watublapi village, Hewokloang Sub District - ± 30 km from Maumere</p>
	Oa/Rako beach , Boru Sub District, Flores Timur		<p>Long & wide white sand beach with Lewotobi volcano as background (Boru-Oa/Rako ± 25km, 45min).</p> <p>We spend ± 1hour.</p> <p>Maumere – Larantuka: ±140 km Maumere–Boru ± 90km, 2hours Boru-Larantuka ± 50km, 1hour</p>
2	EAST FLORES DISTRICT Ile Padung village , Leworahang Sub District, Flores Timur		<p>Traditional houses, ikat weaving, history & architectural trip with organic cashew nut plantation, north coast, hot spring by the beach.</p> <p>We spend ± 2hours.</p> <p>Larantuka-Ile Padung ± 38km, 1hour</p> <p>An exceptional historical landmark for East Flores, Ile Padung (±30 km from the East Flores capital, Larantuka) is a sanctuary for treasured well-conserved traditional house.</p>


		<p>The houses are still in splendid shape proudly preserved by the local villagers as loving homes and the venue of many enchanting holy ceremonies.</p> <p>Also known as Leworahang Village, Illepadung also serves as the base for an organic cashew plantation whose harvest is mainly delivered to Wolowaru for packaging and distribution.</p>
<p>Lewokluo</p>		<p>Traditional village with organic dyeing ikat weaving group, unique ikat weaving (using shells as decoration). We spend ± 1hour. Ile Padung-Lewokluo ± 20km, 30min.</p> <p>From Larantuka: the distance is ±26 km. From the main road, to reach Lewokluo, the distance is ±2 km. From Maumere: the distance is ±114 km.</p> <p>Soothe your sight at one of Larantuka’s pleasant countrysides, Lewok Luo, ±26 km from Larantuka. Lewok Luo is a traditional village famed for its exceptionally alluring traditional hand-woven Ikat. Unlike other studios, villagers of Lewok Luo combine cotton threads with shells handsomely inter-woven to form unique gorgeous Ikat patterns, a masterpiece work of art Lewok Luo people honour.</p> <p>Take home with you a piece or two of the amazing textile art of Lewok Luo that has been passed for generations. Natural dye processing may also be observed here.</p>
<p>Nobo Village</p>		<p>We will take a rest a while where we can also see honey trees there. You can spend at least 1 hour.</p> <p>Lewokluo-Nobo ± 1hour</p>


3	ENDE DISTRICT		
	Koka Beach		<p>Relaxing, beach combing</p> <p>Wolowiro village, Paga Sub District - ± 2.5 km from main road (Trans Flores) Maumere-Koka ±50 km, 1.5hours</p> <p>South coast: secluded white sand beach with magnificent views of various shapes of rocks</p>
	Wolowaru to see the organic cashew nut process		<p>Organic cashew nut processing, harvested from Ile Padung village Koka-Wolowaru ±30 km, 1hr</p>
	Wologai to visit Lio tribe traditional houses		<p>Traditional Lio tribe houses. Every year between Aug-Sep they have thanksgiving ceremony.</p>
4	NAGEKEO DISTRICT		
	Tonggo Beach		<p>South coast – pebbles beach, swimming, Japanese boat wreck), snorkeling Ende-Tonggo ± 1.5hours</p>

<p>Kampong Wajo</p>		<p>Traditional village/houses of Keo tribe, bamboo music (beghu), traditional dances, lunch provided – cooked in bamboo style Tonggo-Wajo ± 2hours</p>
<p>5 NGADA DISTRICT</p>		
<p>Belaraghi Village</p>		<p>Belaraghi Traditional village. Located in Keligejo Village, Aimere sub district. Total trip from bajawa to belaraghi vilalge is ±44,5. or 7km from waypoint of Keligejo village Junction to belaraghi village.</p> <p>If you are ready for an 11 km hike to find this village so wealthy with stunning untouched natural beauty and cultural values beyond Bena and Wogo, the challenge is worth taking. Clan of Belaraghi has been living in this village that has never been quoted on travel guide. It is home to 16 long preserved Ngadanese traditional houses (<i>sao</i>) beautifully decorated with carvings rich in symbols and cultural values. There is no electricity yet in Belarhagi, so enjoy this rare moment of silence with only oil lamps and the forest lullaby to take to sleep. From Bajawa takes about an hour drive to Paukate village (SD Paukate to park the cars)</p> <p>Early in the morning drive Belaraghi traditional village, stop at Kampung Paukate and trekking for 1,5-2 hours to Belaraghi village. Time spending probably 2-3 hours and then go back to Paukate. Lunch maybe can be served by local people there. Additional feature like traditional dance performance from a cultural workshop in Aimere maybe can be prepared as well, for this we can assess soon.</p>

<p>6 MANGGARAI TIMUR</p>		
<p>Cepi Watu Beach</p>		<p>Beach excursion</p> <p>55km from ruteng direction or 2 km from borong mangrove forests in the eastern part of the beach and also where local fishermen with their boats are parked.</p>
<p>Ranamese Lake soft trekking</p>		<p>Scenic crater lake, trekking around the lake, flora and fauna (macacaques and bird watching)</p> <p>Located at about 22 km out of Ruteng about 40 minutes towards Borong city.</p> <p>Ranamese means “big lake” in the local language. Ranamese lake has size about 11, 5 ha at 1,200 meters upper sea level. The length of the lake from north to south is 430 meters with the width from west to east around 337 meters. The depth of the lake is varied, and the deepest hole is 43 meters. The perimeter is 1330 meters. Formerly, this lake was a crater which eventually created deep-slope bank. Local people used to go here for picnicking and fishing. As it assets are forest around the lake, decorating birds, especially endemic birds and plants are also dwelling in it. Ranamese lake is situated in the middle of the wood with fresh temperature. The water of the lake’s surface looks calm with enough visibility. The lake is surrounded by dense vegetation of mosses, underbrushes, tropical woods and water plants. Freshwater fishes also visible. Locally meaning ‘big lake,’ Ranamese is a crater measuring 11, 5 ha at 1,200 m above sea level. The surrounding rainforest offers a refreshing breeze and is great place for trekking, birdwatching and enjoying the view of playful macaques. The crystal clear water of the lake reflects the blue sky on its surface creating memorable solitude moments to visitors. Picnic or freshwater</p>

			fishing can be enjoyed at the lakeshore.
7 MANGGARAI			
Golo Curu			<p>Panoramic POI and pilgrimage site</p> <p>Distance from Ruteng city to the object is 4 km. Find the direction road to Reo and then straight after the bridge when instead of following the main road round to left. From here you can walk to the site only a 20 minute to the top of the hill.</p> <p>The hill is the best spot to collect panoramic views and enjoy the very best air of Ruteng. From here you can see 360 degrees of Ruteng city with its outstanding clouds covering the hill over. Sunrise watching will be the best initial part of the city tour activity as the first minutes of outstanding natural lights flooding the city, hills, and mountain.</p> <p>Local plantations by local people like Coffee, cloves, corns, chocolates, vanilla, and candlenuts. This place is also for those who needs spiritual pilgrimage as one Marie cave has been built to complete the refreshing emotions of the hill</p>
Liang Bua			<p>historical site and potential speleological (caving) from Ruteng ± 14km/± 40 minutes by motorbike or car to Reo direction</p> <p>For those who loves archaeological trip, Liang Bua is the right site. It's a dark wide opened mouth cave and the embossing stalactites and stalagmites where falling waters permeated and leaked out. The cave also described how in its initial process of formation river water (alluvial sediment) was already reached the cave in the prehistoric time and until it become the shelter for those human beings ever living inside the cave. It is proven that most of the soil is dominated with soft</p>

		<p>mud and light clays.</p> <p>From the formation process it is also believed that the cave was regionally elevated by volcanic movement.</p> <p>The cave is also dominated with damp and humid air where some bats sometimes flying over inside. Outside of the cave about 100 meters, a small building of house was built and will be used as a museum after the whole excavation process is over. The site is well known as more findings of primordial artefacts and fossils of human skeletons; one of the most popular is the homo floresiensis fossil, a 30 years old mini lady.</p> <p>The excavation process during the visit will offer so much to see about the archaeological activities and learning how the most details of shale was or skeleton parts are treated. 40 meters wide and 25 meters tall, 1300 meter square.</p>
<p>Tengkulese waterfall</p>		<p>Trekking, swimming and potential canyoning</p> <p>Distance from district capital city (Ruteng) to Nanu 28 km, plus 2,5km to the waterfall and river: After visiting Liang Bua, visitors can continue the trip to Tengkulese which leads to east through Beokina village which took about 12,5 km or less than an hour and then walk 2,5 km from Kampung Nanu to the waterfall.</p> <p>Adventures lovers will surely be bedazzled with the natural beauty along its off-beaten track with cascading waterfalls descend along the way forming the awesome canyon of Tengkulese waterfall. It promises a tasty mix of trekking, swimming in the amazingly crystal cool water of Cunca Lega, a cascading river flowing at the feet of the waterfall, and thrilling splash at Campat Poti, a definitely one of Flores' most adrenalin hike jump spots. Tengkulese also promises a breathtaking</p>

			adventure for Canyoning fans
8	WEST MANGGARAI		
	Wae Garit Waterfall and swimming in Cunca Garit Canyon		<p>Trekking.</p> <p>77,8km from Labuan Bajo Twin waterfall and canyon and trekking for less than an hour. Moderate climate and scenic trip in the village.</p> <p>Off from Labuan bajo around 7.00. This can only done in one day since the bad condition of asphalt road, and it was approximately 3 hours drive from Labuan Bajo. Potential activity is swimming in the canyon and trekking to the waterfall. One nearest village has sugar palm production which can be quite an attraction as well</p>



Flores Familiarization Trip 2011

Fam Trip Run I 17 – 28 July 2011

- Flores-based tour operators
- Swisscontact WISATA team

Purpose: Product knowledge of the potential of Flores tourism

Fam Trip Run II 30 September – 8 October 2011

- Flores-based tour operators
- Domestic/National tour operators which is selling Flores tourism product and has already business link with local Flores based tour operator or own branch office
- Swisscontact WISATA team

Purpose: Flores tourism product potential; knowledge exchange; possibilities of business linkages

FamTrip Run III 24 October – 2 November 2011

- Flores-based tour operator
- Domestic/National tour operator which is not selling Flores tourism product yet and has no business link yet with local Flores based tour operator and no branch office in Flores
- International tour operator which is selling Flores tourism product
- International tour operator which is not selling Flores tourism product yet
- Swisscontact WISATA team

Purpose: Flores tourism product potential; establishing business linkages

Note: Based on the application form and above outlined criteria Swisscontact WISATA reserves the right to decide which Fam Trip your company will be participating in for mutual benefit of all stakeholders.

Applicant Information (please fill in all fields)			
Full Name:			
<input type="checkbox"/> Owner/Managing Director <input type="checkbox"/> Product & Contract Manager Mobile:			
Company Information			
Company name:			
Company address:			
City:	State:	ZIP Code:	
Phone:	Email:	Website:	
<input type="checkbox"/> Bali-based tour operator <input type="checkbox"/> Lombok-based tour operator <input type="checkbox"/> Other area			
Branch office in Flores <input type="checkbox"/> YES <input type="checkbox"/> NO		Contract with local Flores tour operator <input type="checkbox"/> YES <input type="checkbox"/> NO	
Offer Flores tour products <input type="checkbox"/> YES <input type="checkbox"/> NO		Interested in contract with Flores tour operators <input type="checkbox"/> YES <input type="checkbox"/> NO	
Interest in contract with Flores hotels <input type="checkbox"/> YES <input type="checkbox"/> NO		Interested in contract with Flores restaurants <input type="checkbox"/> YES <input type="checkbox"/> NO	
Main interest of clients handled:			
<input type="checkbox"/> nature travel (walking, bird watching)	<input type="checkbox"/> adventure travel (trekking, diving, rafting)	<input type="checkbox"/> leisure travel (beach)	<input type="checkbox"/> mice & incentives
<input type="checkbox"/> cruises	<input type="checkbox"/> culture & history	<input type="checkbox"/> extreme specialist (rock climbing, caving)	<input type="checkbox"/> others
Established in year:		Number of pax to Flores in 2010 Number of pax to Bali in 2010	
Budget / Expense			
I agree to pay on my own the following expenses:			
<ul style="list-style-type: none"> • Return flight ticket • Airport transfer in Bali 	<ul style="list-style-type: none"> • Laundry • Service tip 	<ul style="list-style-type: none"> • personal expenses • alcoholic beverages 	
Agreement and Signatures			
By submitting this application, I affirm that the facts set forth in it are true and complete. I understand that if I am accepted as a participant, I shall participate from the beginning to the end of FamTrip and obey any regulations and policies set forth in the FamTrip. I hereby agree to pay any other personal expenses that are not covered in the agreed budget. I hereby express my interest in selling Flores tourism product and partnering with local tour operators and/or any service providers based in Flores Island. I hereby agree to support the Flores Destination tourism development by adopting and applying Flores Destination logo and tagline in my company's marketing collateral/promotional items.			
Signature & company stamps of applicant:			Date: